












# Proposed Mologa Solar Hybrid

Indicative - for information purposes only



## Legend

- |   |  |  |
|---|--|--|
|  Project boundary      |  Terminal Station         |  Retained Vegetation        |
|  Development area      |  Operations & Maintenance |  Transmission Line Easement |
|  Primary access points |  BESS & Substation Area   |  Detention Basin            |
|  Internal Road Layout  |  Laydown Area             |  Waterways                  |